





Revised Diversion Route

- Signage will direct pedestrians on site.
- The blue diversion path is an existing bridleway (barring the final 60m), Southern Water will improve the path to accommodate the likely increase in footfall.
- The improvements will take place from the 19/4/21, once complete, the cycle path will then be closed.

Key

- *Rural Diversion Route 
- ^Road Diversion Route 
- Point of Closure 
- Closed cycle path section 

*Not suitable for road bikes. A countryside/rural alternative with a degree of natural/uneven surfaces for pedestrians, cyclists (mountain bikes) and horse riders but the route will not be a "cycle track" in the traditional sense

^Suggested diversion for cyclists who require an even smooth surface along roads.

